




# INFORMATION RELEASE

## ALASKA EARTHQUAKE INFORMATION CENTER



August 3, 1998

9:13 am

The Alaska Earthquake Information Center located a light earthquake that occurred on Monday at 07:39 am ADT south of Alaska. This earthquake had a preliminary magnitude of 4.8 and was located at a depth of about 0 miles (0 km).

No reports of this event having been felt and/or causing damage have been received at this time.

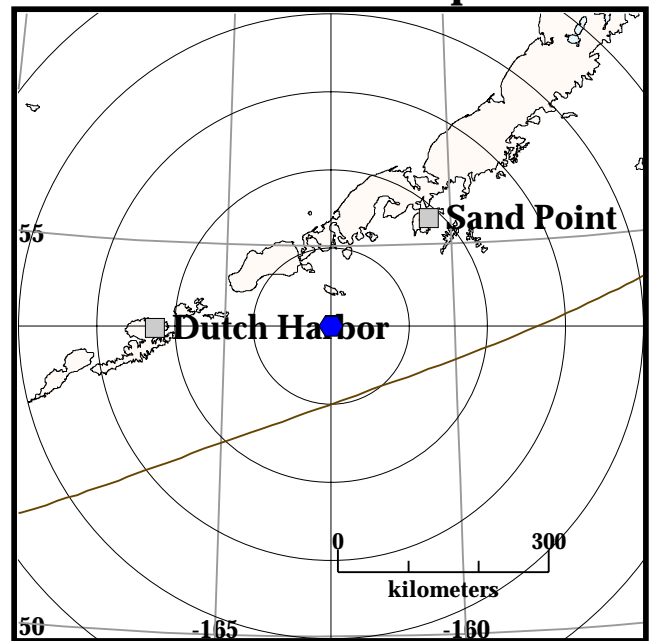
Distance to nearby locations:

- 68 mi (109 km) SSE of False Pass
- 77 mi (123 km) SSW of King Cove
- 84 mi (135 km) S of Cold Bay
- 126 mi (203 km) E of Akutan
- 129 mi (208 km) SW of Sand Point
- 157 mi (252 km) E of Dutch Harbor
- 158 mi (253 km) E of Unalaska

Preliminary earthquake parameters:

Origin Time (UT): 980803 15:39:12  
 Latitude: 53 N 58'  
 Longitude: 162 W 41'  
 Depth: 0 km  
 Magnitude: ML 4.8

### Location of Earthquake



Circles are 111 km (70 miles) apart.

The location and magnitude for this earthquake may be updated as data from additional seismic stations are received. The Alaska Earthquake Information Center will continue to gather data and may issue additional releases as appropriate. With any moderate or large earthquake, aftershocks should be expected to occur.


### For more information contact:

Roger Hansen  
 State Seismologist  
 Geophysical Institute  
 907-474-5533  
 roger@giseis.alaska.edu

Kent Lindquist  
 Seismologist  
 Geophysical Institute  
 907-474-5161  
 kent@giseis.alaska.edu

The Alaska Earthquake Information Center (AEIC) monitors earthquakes in Alaska and provides earthquake information to the citizens and public officials of Alaska. The Center is a cooperative program of the Geophysical Institute of the University of Alaska and the U.S. Geological Survey and is located at the Geophysical Institute in Fairbanks with the Alaska State Seismologist's Office.

Additional information may be obtained from: AEIC, Geophysical Institute, Fairbanks, AK, 99775-7320 Ph: (907) 474-7320  
 FAX: (907) 474-5618 WEB: <http://www.aeic.alaska.edu> ; OR USGS National Earthquake Information Center, Denver, CO.  
 Ph: (303) 273-8500 FAX: (303) 273-8450



## INFORMATION RELEASE

### ALASKA EARTHQUAKE INFORMATION CENTER



---

*(Continued)*

The Alaska Earthquake Information Center (AEIC) monitors earthquakes in Alaska and provides earthquake information to the citizens and public officials of Alaska. The Center is a cooperative program of the Geophysical Institute of the University of Alaska and the U.S. Geological Survey and is located at the Geophysical Institute in Fairbanks with the Alaska State Seismologist's Office.

Additional information may be obtained from:  
AEIC, Geophysical Institute, Fairbanks, AK, 99775-7320  
Phone: (907) 474-7320 FAX: (907) 474-5618  
Email: [roger@giseis.alaska.edu](mailto:roger@giseis.alaska.edu) or [kent@giseis.alaska.edu](mailto:kent@giseis.alaska.edu)

NEIC, Denver, CO, 80225  
Phone: (303) 273-8500 FAX: (303) 273-8450