




INFORMATION RELEASE

ALASKA EARTHQUAKE INFORMATION CENTER



August 20, 1998

9:35 am

The Alaska Earthquake Information Center recorded a moderate earthquake that occurred on Thursday at 06:56 am ADT in the Rat Islands region of Alaska. This earthquake had a preliminary magnitude of 5.2 and was located at a depth of about 21 miles (33 km).

No reports of this event having been felt and/or causing damage have been received at this time.

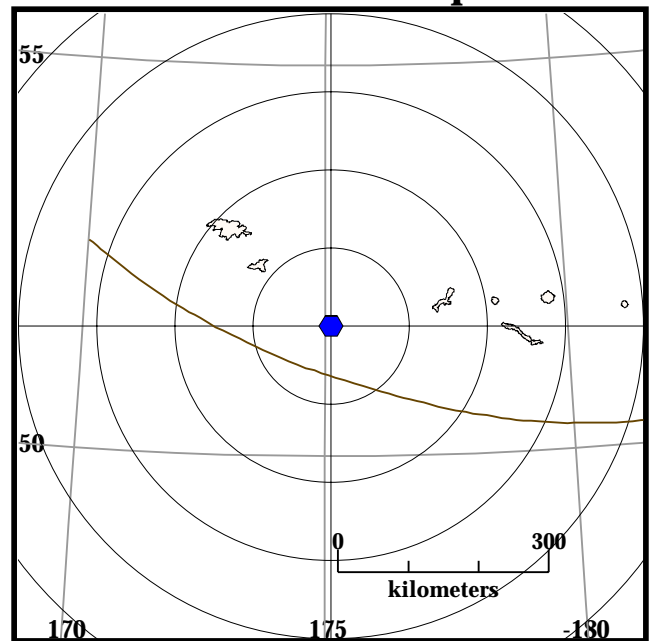
Distance to nearby locations:

- 59 mi (95 km) SW of Buldir Is
- 84 mi (135 km) SSE of Shemya Is
- 119 mi (192 km) SE of Attu
- 167 mi (269 km) W of Amchitka
- 353 mi (568 km) W of Adak
- 458 mi (737 km) W of Atka
- 551 mi (887 km) W of Amukta Pass

Preliminary earthquake parameters (from NEIC):

Origin Time (UT): 980820 14:56:39
 Latitude: 51 N 40'
 Longitude: 175 E 7'
 Depth: 33 km
 Magnitude: MB 5.2

Location of Earthquake



Circles are 111 km (70 miles) apart.

The location and magnitude for this earthquake may be updated as data from additional seismic stations are received. The Alaska Earthquake Information Center will continue to gather data and may issue additional releases as appropriate. With any moderate or large earthquake, aftershocks should be expected to occur.


For more information contact:

Roger Hansen
 State Seismologist
 Geophysical Institute
 907-474-5533
 roger@giseis.alaska.edu

Kent Lindquist
 Seismologist
 Geophysical Institute
 907-474-5161
 kent@giseis.alaska.edu

The Alaska Earthquake Information Center (AEIC) monitors earthquakes in Alaska and provides earthquake information to the citizens and public officials of Alaska. The Center is a cooperative program of the Geophysical Institute of the University of Alaska and the U.S. Geological Survey and is located at the Geophysical Institute in Fairbanks with the Alaska State Seismologist's Office.

Additional information may be obtained from: AEIC, Geophysical Institute, Fairbanks, AK, 99775-7320 Ph: (907) 474-7320
 FAX: (907) 474-5618 WEB: <http://www.aeic.alaska.edu> ; OR USGS National Earthquake Information Center, Denver, CO.
 Ph: (303) 273-8500 FAX: (303) 273-8450



INFORMATION RELEASE

ALASKA EARTHQUAKE INFORMATION CENTER



(Continued)

The Alaska Earthquake Information Center (AEIC) monitors earthquakes in Alaska and provides earthquake information to the citizens and public officials of Alaska. The Center is a cooperative program of the Geophysical Institute of the University of Alaska and the U.S. Geological Survey and is located at the Geophysical Institute in Fairbanks with the Alaska State Seismologist's Office.

Additional information may be obtained from:
AEIC, Geophysical Institute, Fairbanks, AK, 99775-7320
Phone: (907) 474-7320 FAX: (907) 474-5618
Email: roger@giseis.alaska.edu or kent@giseis.alaska.edu

NEIC, Denver, CO, 80225
Phone: (303) 273-8500 FAX: (303) 273-8450